

FEDERAL CONTAMINATED SITES SUMMARY TABLES - South



Environment and
Climate Change Canada

Environnement et
Changement climatique Canada

Canada 



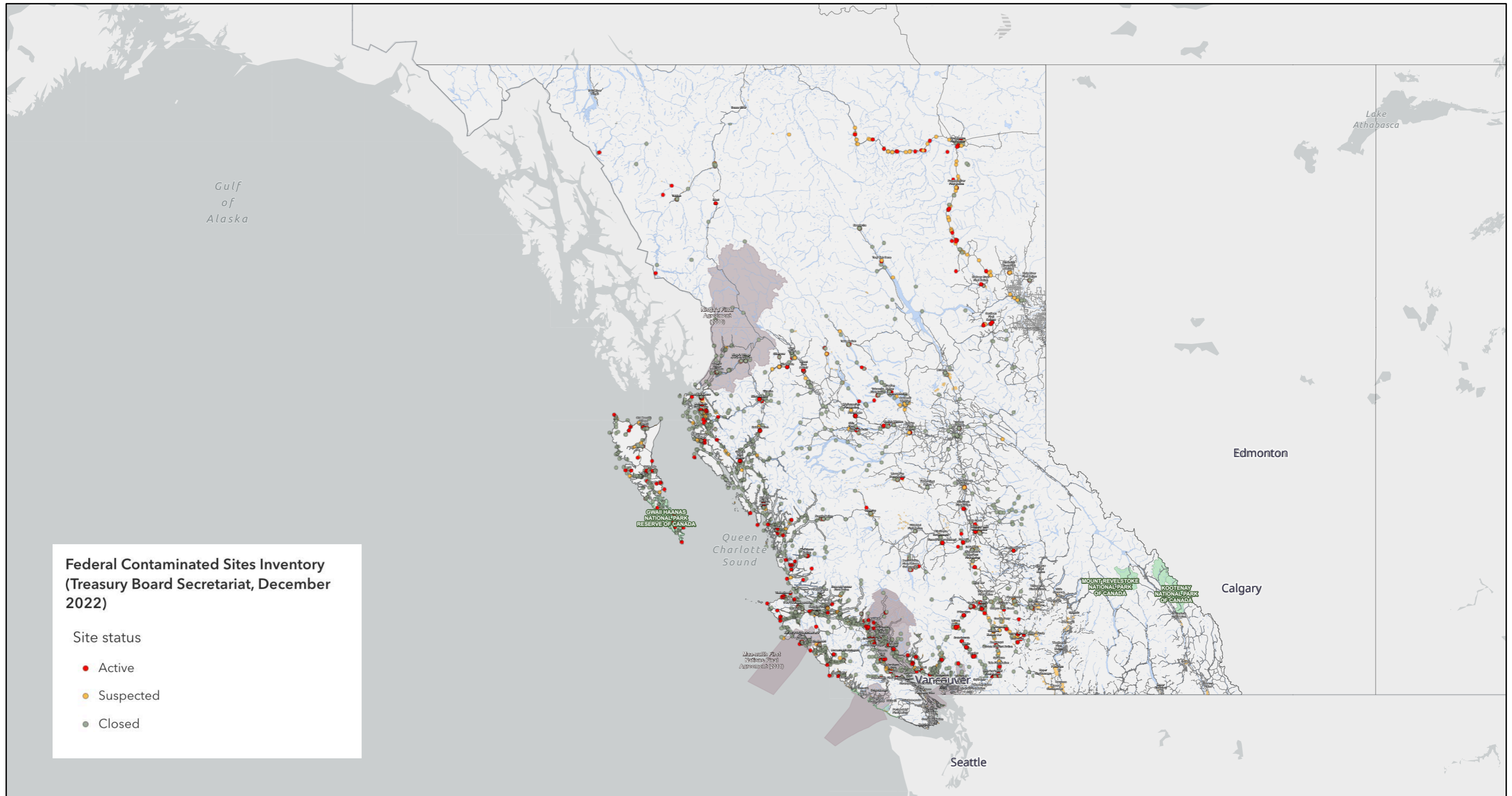
Map disclaimer:

Please note that the maps are distributed for informational and representational purposes only. Therefore, the maps have no legal effect and should not be used to define official boundaries. His Majesty the King in Right of Canada, as represented by the Minister of the Environment does not warrant or guarantee the accuracy or completeness of the information contained in the maps. The maps are not to be relied upon for any purpose or activity, including but not limited to assessing consultation obligations. His Majesty the King in Right of Canada (ECCC) does not assume any legal liability or responsibility for any damage or loss incurred as a result of the use of the maps.

The geospatial information regarding Indigenous Peoples, Indigenous Lands, Treaties, agreements, and claims displayed on these maps was selected using the [Aboriginal and Treaty Rights Information System \(ATRIS\)](#), a Web-based information system intended to map out the location of Indigenous communities hosted by CIRNAC or on the [Open Data catalog](#) of the Government of Canada. We cannot guarantee that the information is up to date as the datasets have been published by departments outside of the FCSAP Secretariat. Please note that some information such as potential Aboriginal or treaty rights may not have been included because the necessary Indigenous and First Nations cartographic resources were not publicly available on the Government of Canada open databases at the time the maps were produced. If you have any questions about the map production, you can contact the Secretariat's email address (fcsap.pascf@ec.gc.ca).

For more geospatial information on federal contaminated sites, please consult the Treasury Board of Canada Secretariat's map browser: [Directory of Federal Real Property | Treasury Board of Canada Secretariat \(tbs-sct.gc.ca\)](#)

Federal Contaminated Sites in British Columbia



1/12/2023

— Road Network (Statistics Canada, April 2022)

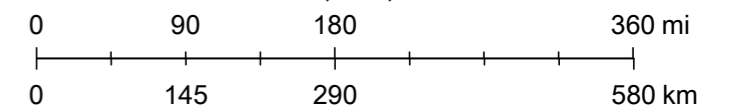
— Aboriginal Lands of Canada [Indian Reserves, Land Claim Settlement Lands and Indian Lands] (Natural Resources Canada, 2017)

— National Parks of Canada (Natural Resources Canada, July 2022)

— Modern Treaties (Crown-Indigenous Relations and Northern Affairs Canada, 2016)

— British Columbia

1:12,644,649



Map data © OpenStreetMap contributors, Microsoft, Facebook, Inc. and its affiliates, Esri Community Maps contributors, Map layer by Esri, Sources: Esri, HERE, Garmin, FAO, NOAA, USGS, © OpenStreetMap

BRITISH COLUMBIA

FEDERAL CONTAMINATED SITES SUMMARY TABLES

Site Status and Class		Count
Active Sites		1040
	Class 1 (High Priority)	200
	Class 2 (Medium Priority)	306
	Class 3 (Low Priority)	125
	Not a Priority for Action	53
	Insufficient Information	45
	Not Classified	311
Closed Sites		3213
	Class 1 (High Priority)	390
	Class 2 (Medium Priority)	326
	Class 3 (Low Priority)	114
	Not a Priority for Action	313
	Insufficient Information	101
	Not Classified	1969
Suspected Sites		503
	Class 1 (High Priority)	-
	Class 2 (Medium Priority)	-
	Class 3 (Low Priority)	-
	Not a Priority for Action	-
	Insufficient Information	-
	Not Classified	503
Grand Total		4756

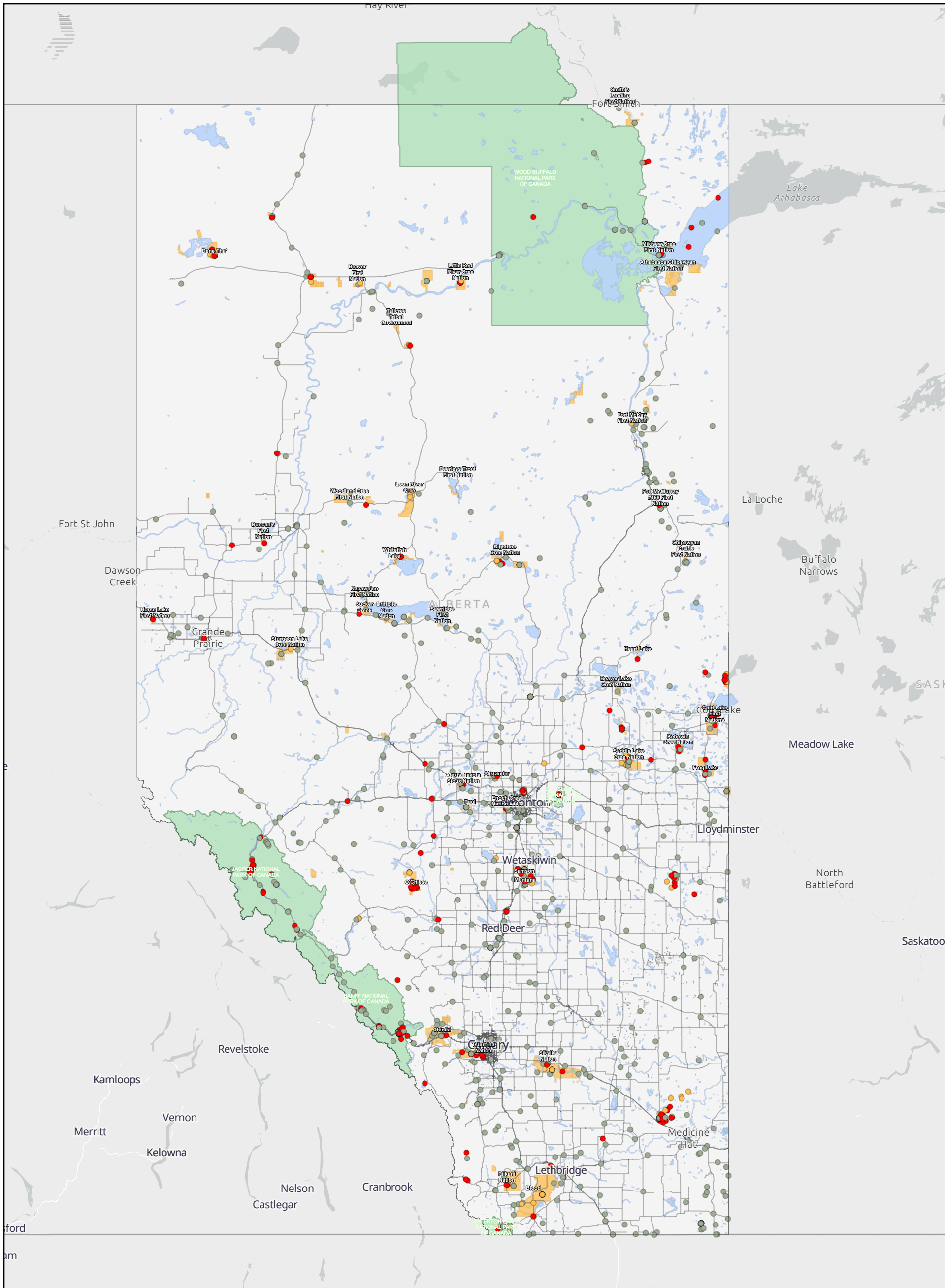
For more information - <https://www.tbs-sct.gc.ca/fcsi-rscf/home-accueil-eng.aspx>

Custodians Include:

- Agriculture and Agri-Food Canada (AAFC)
- Canadian Border Services Agency (CBSA)
- Canadian Food Inspection Agency (CFIA)
- Correctional Service of Canada (CSC)
- Department of National Defence (DND)
- Environment and Climate Change Canada (ECCC)
- Fisheries and Oceans Canada (DFO)
- Health Canada (HC)
- Indigenous Services Canada (ISC)
- Innovation, Science and Economic Development Canada (ISED)
- National Research Council of Canada (NRC)
- Natural Resources Canada (NRCan)
- Parks Canada Agency (PCA)
- Public Services and Procurement Canada (PSPC)

- Royal Canadian Mounted Police (RCMP)
- Transport Canada (TC)
- Veterans Affairs Canada

Federal Contaminated Sites in Alberta



12/30/2022

Federal Contaminated Sites Inventory (Treasury Board Secretariat, December 2022)

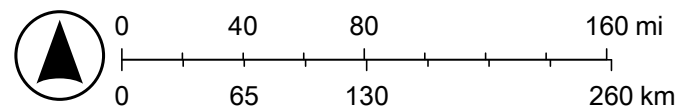
- Active
- Suspected
- Closed

— Road Network (Statistics Canada, April 2022)

National Parks of Canada (Natural Resources Canada, July 2022)

Aboriginal Lands of Canada [Indian Reserves, Land Claim Settlement Lands and Indian Lands] (Natural Resources Canada, 2017)

1:7,000,001



Map data © OpenStreetMap contributors, Microsoft, Facebook, Inc. and its affiliates, Esri Community Maps contributors, Map layer by Esri
Sources: Esri, HERE, Garmin, FAO, NOAA, USGS, ©



ALBERTA

FEDERAL CONTAMINATED SITES SUMMARY TABLES

Site Status and Class		Count
Active Sites		228
	Class 1 (High Priority)	26
	Class 2 (Medium Priority)	85
	Class 3 (Low Priority)	48
	Not a Priority for Action	33
	Insufficient Information	4
	Not Classified	32
Closed Sites		765
	Class 1 (High Priority)	117
	Class 2 (Medium Priority)	71
	Class 3 (Low Priority)	52
	Not a Priority for Action	103
	Insufficient Information	20
	Not Classified	402
Suspected Sites		64
	Class 1 (High Priority)	-
	Class 2 (Medium Priority)	-
	Class 3 (Low Priority)	-
	Not a Priority for Action	-
	Insufficient Information	-
	Not Classified	64
Grand Total		1057

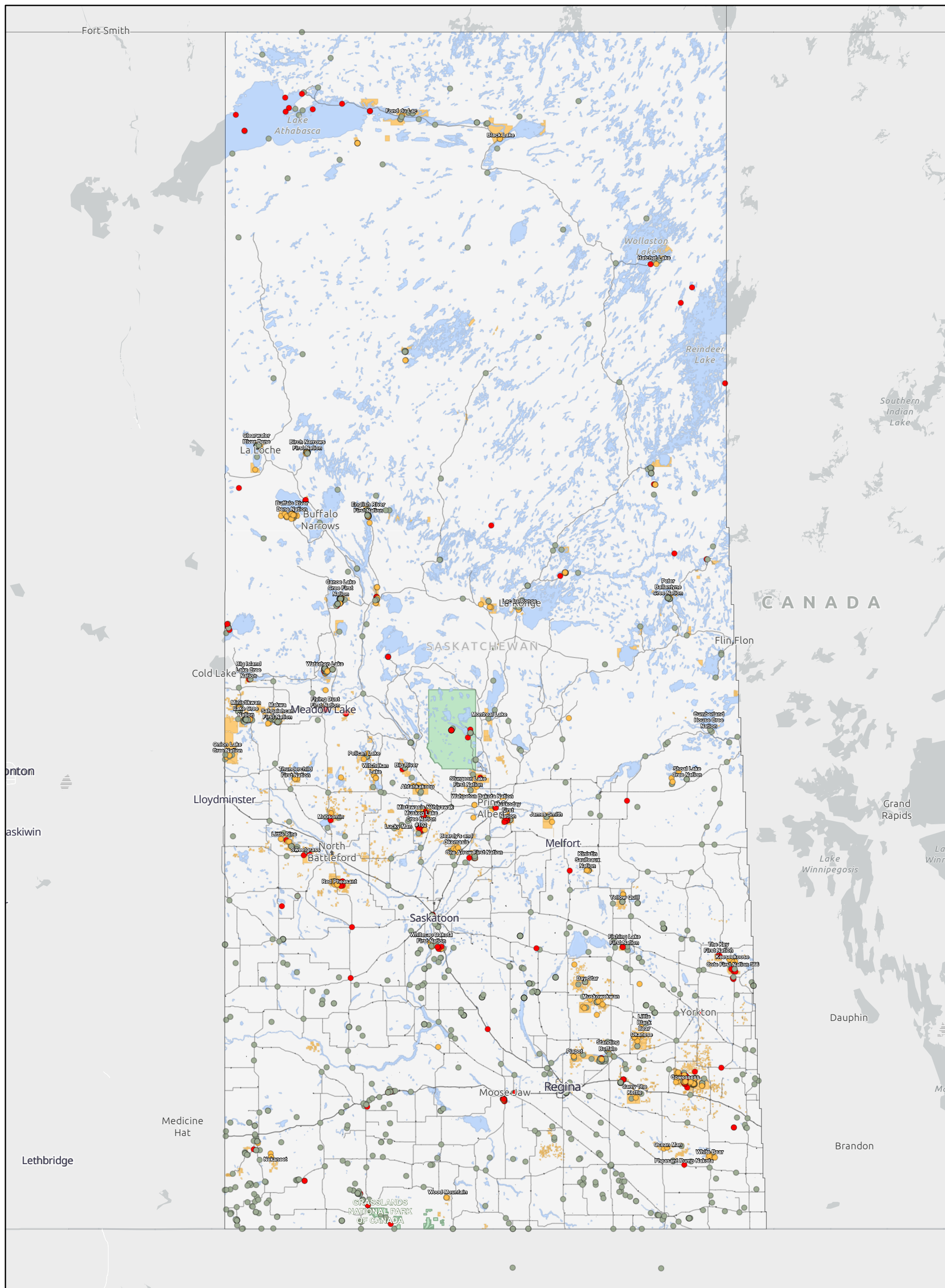
For more information - <https://www.tbs-sct.gc.ca/fcsi-rscf/home-accueil-eng.aspx>

Custodians Include:

- Agriculture and Agri-Food Canada (AAFC)
- Atomic Energy of Canada Limited (AECL)
- Canadian Border Services Agency (CBSA)
- Canadian Food Inspection Agency (CFIA)
- Department of National Defence (DND)
- Environment and Climate Change Canada (ECCC)
- Fisheries and Oceans Canada (DFO)
- Health Canada (HC)
- Indigenous Services Canada (ISC)
- Natural Resources Canada (NRCan)

- Parks Canada Agency (PCA)
- Public Services and Procurement Canada (PSPC)
- Royal Canadian Mounted Police (RCMP)
- Transport Canada (TC)
- VIA Rail Canada (VIA)

Federal Contaminated Sites in Saskatchewan



12/30/2022

Federal Contaminated Sites Inventory (Treasury Board Secretariat, December 2022)

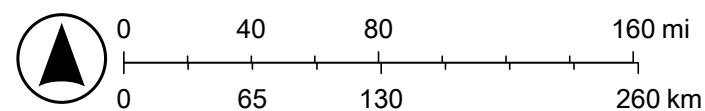
- Active
- Suspected
- Closed

— Road Network (Statistics Canada, April 2022)

■ National Parks of Canada (Natural Resources Canada, July 2022)

■ Aboriginal Lands of Canada [Indian Reserves, Land Claim Settlement Lands and Indian Lands] (Natural Resources Canada, 2017)

1:6,600,000



Map data © OpenStreetMap contributors, Microsoft, Facebook, Inc. and its affiliates, Esri Community Maps contributors, Map layer by Esri
Sources: Esri, HERE, Garmin, FAO, NOAA, USGS, ©



SASKATCHEWAN

FEDERAL CONTAMINATED SITES SUMMARY TABLES

Site Status and Class		Count
Active Sites		186
	Class 1 (High Priority)	13
	Class 2 (Medium Priority)	48
	Class 3 (Low Priority)	58
	Not a Priority for Action	14
	Insufficient Information	11
	Not Classified	42
Closed Sites		1187
	Class 1 (High Priority)	108
	Class 2 (Medium Priority)	78
	Class 3 (Low Priority)	102
	Not a Priority for Action	128
	Insufficient Information	18
	Not Classified	753
Suspected Sites		276
	Class 1 (High Priority)	-
	Class 2 (Medium Priority)	-
	Class 3 (Low Priority)	-
	Not a Priority for Action	-
	Insufficient Information	-
	Not Classified	276
Grand Total		1649

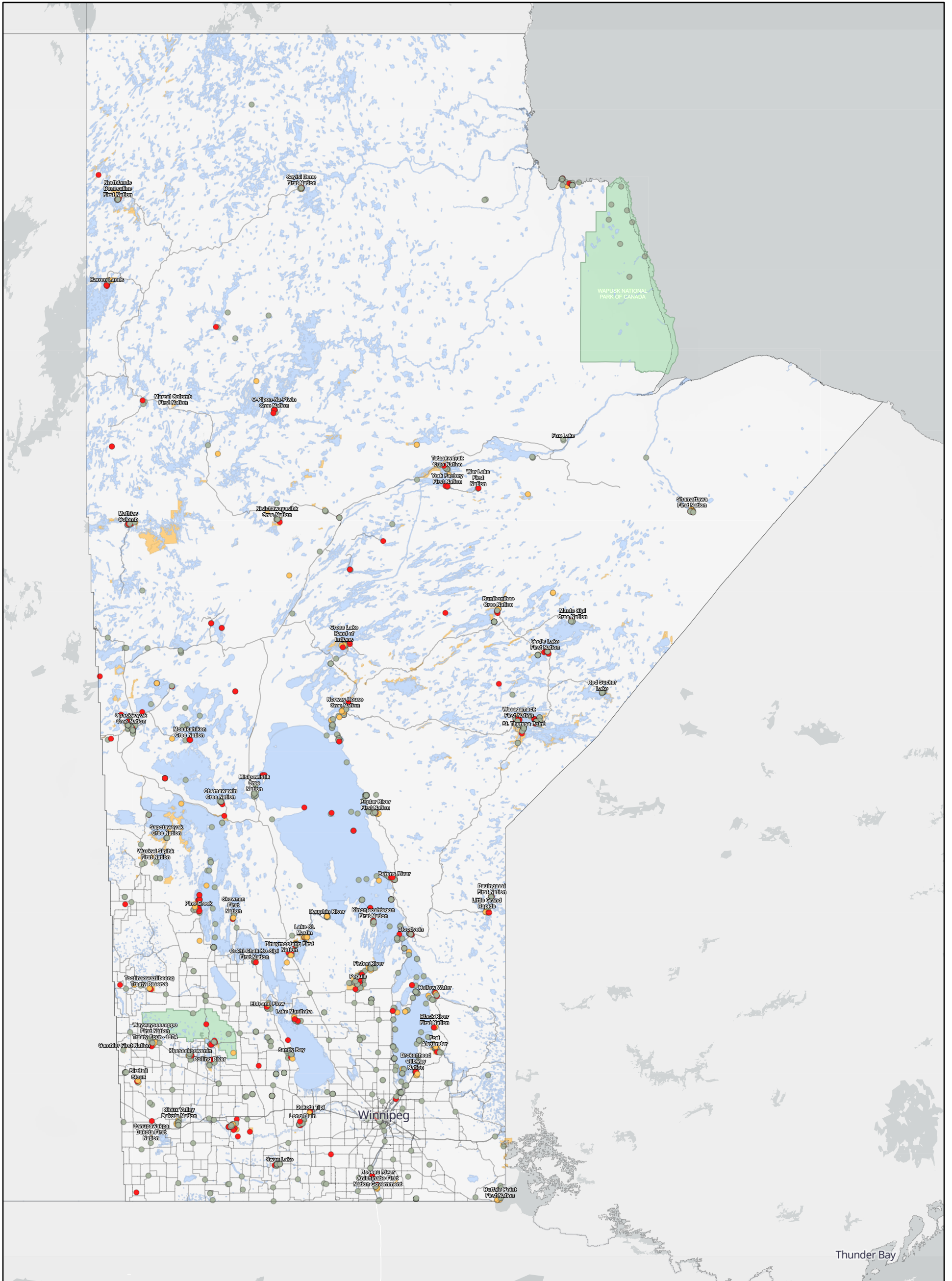
For more information - <https://www.tbs-sct.gc.ca/fcsi-rscf/home-accueil-eng.aspx>

Custodians Include:

- Agriculture and Agri-Food Canada (AAFC)
- Canadian Border Services Agency (CBSA)
- Department of National Defence (DND)
- Environment and Climate Change Canada (ECCC)
- Fisheries and Oceans Canada (DFO)
- Health Canada (HC)
- Indigenous Services Canada (ISC)
- National Research Council of Canada (NRC)
- Parks Canada Agency (PCA)
- Royal Canadian Mounted Police (RCMP)

- Transport Canada (TC)
- VIA Rail Canada (VIA)

Federal Contaminated Sites in Manitoba



1/9/2023

Federal Contaminated Sites Inventory (Treasury Board Secretariat, December 2022)

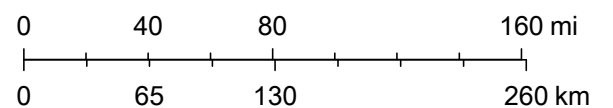
- Active
- Suspected
- Closed

— Road Network (Statistics Canada, April 2022)

Aboriginal Lands of Canada [Indian Reserves, Land Claim Settlement Lands and Indian Lands] (Natural Resources Canada, 2017)

National Parks of Canada (Natural Resources Canada, July 2022)

1:6,744,649



Map data © OpenStreetMap contributors, Microsoft, Facebook, Inc. and its affiliates, Esri Community Maps contributors, Map layer by Esri



MANITOBA

FEDERAL CONTAMINATED SITES SUMMARY TABLES

Site Status and Class		Count
Active Sites		261
	Class 1 (High Priority)	29
	Class 2 (Medium Priority)	106
	Class 3 (Low Priority)	43
	Not a Priority for Action	29
	Insufficient Information	14
	Not Classified	40
Closed Sites		918
	Class 1 (High Priority)	54
	Class 2 (Medium Priority)	87
	Class 3 (Low Priority)	60
	Not a Priority for Action	89
	Insufficient Information	13
	Not Classified	615
Suspected Sites		157
	Class 1 (High Priority)	-
	Class 2 (Medium Priority)	-
	Class 3 (Low Priority)	-
	Not a Priority for Action	-
	Insufficient Information	-
	Not Classified	157
Grand Total		1336

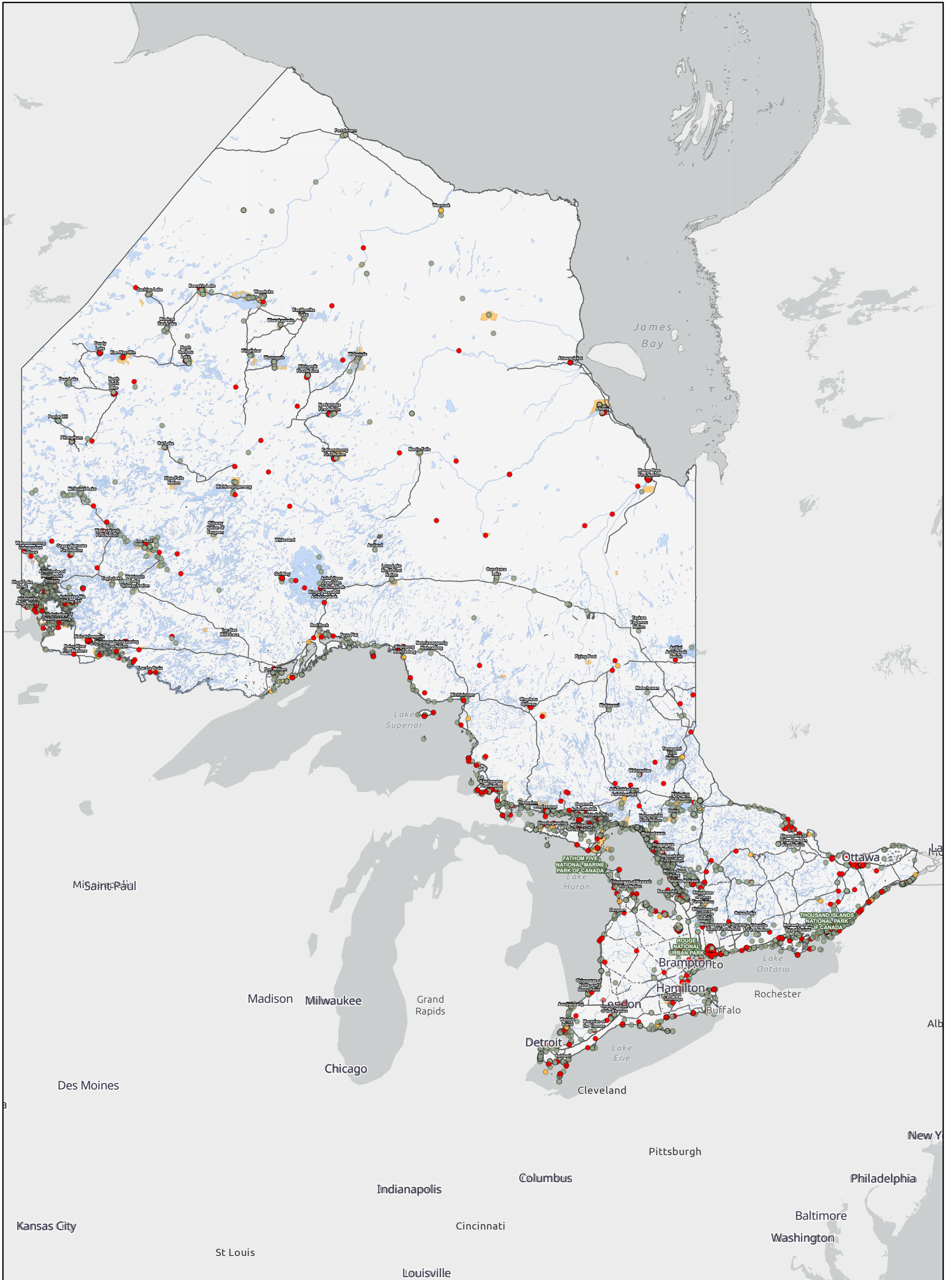
For more information - <https://www.tbs-sct.gc.ca/fcsi-rscf/home-accueil-eng.aspx>

Custodians Include:

- Agriculture and Agri-Food Canada (AAFC)
- Canadian Border Services Agency (CBSA)
- Department of National Defence (DND)
- Environment and Climate Change Canada (ECCC)
- Fisheries and Oceans Canada (DFO)
- Health Canada (HC)
- Indigenous Services Canada (ISC)
- National Research Council of Canada (NRC)
- Parks Canada Agency (PCA)
- Public Services and Procurement Canada (PSPC)

- Royal Canadian Mounted Police (RCMP)
- Transport Canada (TC)
- VIA Rail Canada (VIA)

Federal Contaminated Sites in Ontario



1/12/2023

Federal Contaminated Sites Inventory (Treasury Board Secretariat, December 2022)

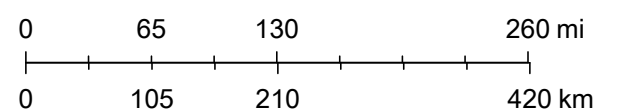
- Active
- Suspected
- Closed

— Road Network (Statistics Canada, April 2022)

■ Aboriginal Lands of Canada [Indian Reserves, Land Claim Settlement Lands and Indian Lands] (Natural Resources Canada, 2017)

■ National Parks of Canada (Natural Resources Canada, July 2022)

1:9,555,649



Map data © OpenStreetMap contributors, Microsoft, Facebook, Inc. and its affiliates, Esri Community Maps contributors, Map layer by Esri

Sources: Esri, HERE, Garmin, FAO, NOAA, USGS, ©

ONTARIO

FEDERAL CONTAMINATED SITES SUMMARY TABLES

Site Status and Class		Count
Active Sites		
	Class 1 (High Priority)	113
	Class 2 (Medium Priority)	313
	Class 3 (Low Priority)	153
	Not a Priority for Action	70
	Insufficient Information	20
	Not Classified	63
Closed Sites		2980
	Class 1 (High Priority)	157
	Class 2 (Medium Priority)	316
	Class 3 (Low Priority)	270
	Not a Priority for Action	369
	Insufficient Information	52
	Not Classified	1816
Suspected Sites		143
	Class 1 (High Priority)	-
	Class 2 (Medium Priority)	-
	Class 3 (Low Priority)	-
	Not a Priority for Action	-
	Insufficient Information	-
	Not Classified	143
Grand Total		3855

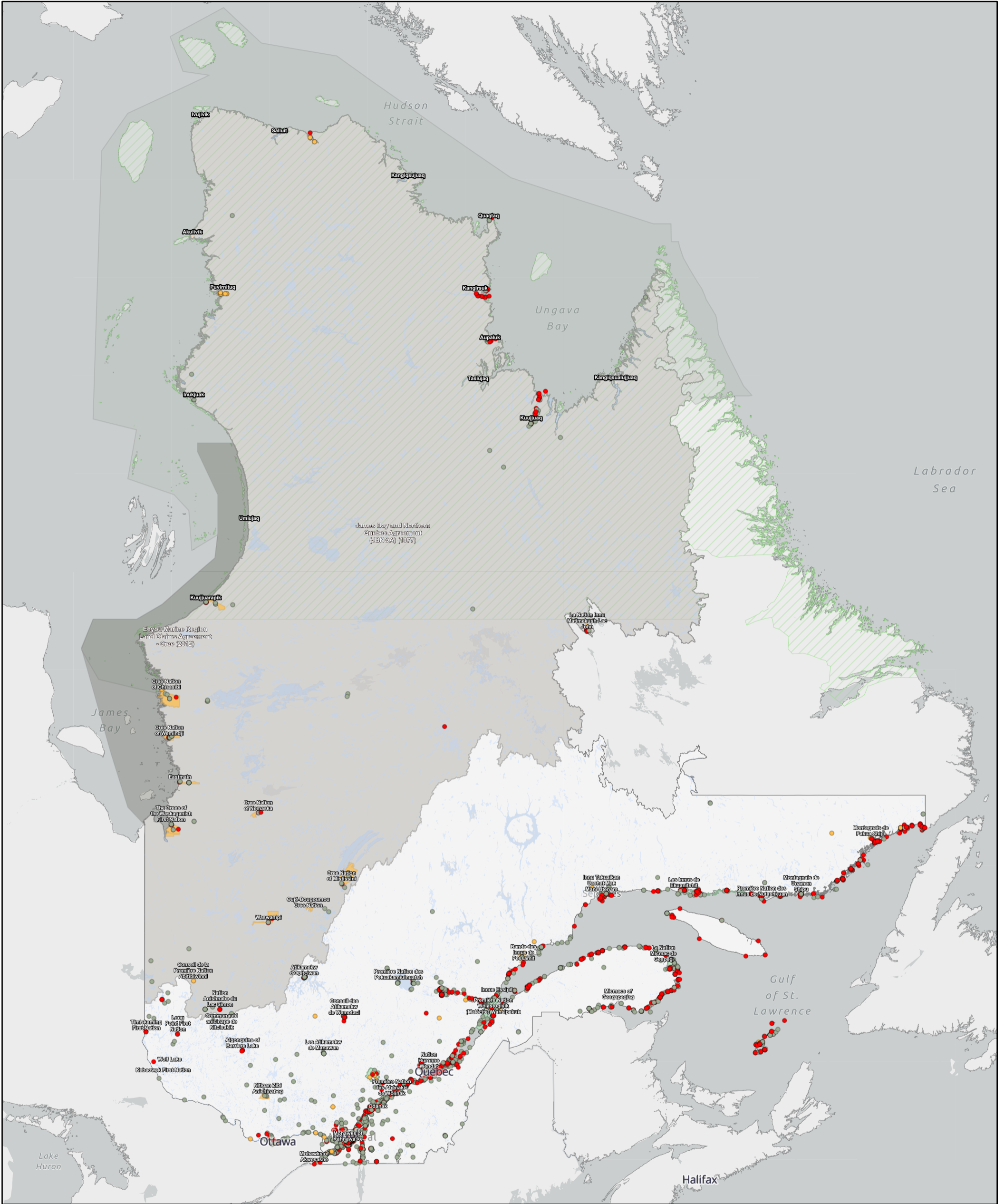
For more information - <https://www.tbs-sct.gc.ca/fcsi-rscf/home-accueil-eng.aspx>

Custodians Include:

- Agriculture and Agri-Food Canada
- Atomic Energy of Canada Limited
- Canada Border Services Agency
- Canadian Food Inspection Agency
- Correctional Service Canada
- Environment and Climate Change Canada
- Federal Bridge Corporation Limited
- Fisheries and Oceans Canada
- Health Canada
- Indigenous Services Canada
- Innovation, Science and Economic Development Canada
- National Capital Commission
- National Defence
- National Research Council Canada

- Natural Resources Canada
- Parks Canada Agency
- Public Services and Procurement Canada
- Royal Canadian Mounted Police
- Transport Canada
- VIA Rail Canada
- Windsor-Detroit Bridge Authority

Federal Contaminated Sites in Quebec

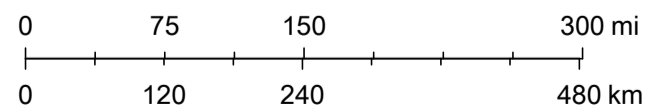


1/11/2023

Federal Contaminated Sites Inventory (Treasury Board Secretariat, December 2022)

- Active
- Suspected
- Closed
- National Parks of Canada (Natural Resources Canada, July 2022)
- Aboriginal Lands of Canada [Indian Reserves, Land Claim Settlement Lands and Indian Lands] (Natural Resources Canada, 2017)
- Modern Treaties (Crown-Indigenous Relations and Northern Affairs Canada, 2016)
 - Eeyou Marine Region Land Claims Agreement - Cree (2012)
 - James Bay and Northern Quebec Agreement (JBNQA) (1977)
 - Nunavik Inuit Land Claims Agreement (2008)
 - The Northeastern Quebec Agreement (NQA) (1978)
 - Nunavik & Nunatsiavut
 - Quebec

1:11,489,298



Map data © OpenStreetMap contributors, Microsoft, Facebook, Inc. and its affiliates, Esri Community Maps contributors, Map layer by Esri, Sources: Esri, HERE, Garmin, FAO, NOAA, USGS, © OpenStreetMap

QUEBEC

FEDERAL CONTAMINATED SITES SUMMARY TABLES

Site Status and Class		Count
Active Sites		849
	Class 1 (High Priority)	70
	Class 2 (Medium Priority)	350
	Class 3 (Low Priority)	228
	Not a Priority for Action	69
	Insufficient Information	22
	Not Classified	109
Closed Sites		1491
	Class 1 (High Priority)	50
	Class 2 (Medium Priority)	238
	Class 3 (Low Priority)	189
	Not a Priority for Action	252
	Insufficient Information	52
	Not Classified	710
Suspected Sites		114
	Class 1 (High Priority)	-
	Class 2 (Medium Priority)	-
	Class 3 (Low Priority)	-
	Not a Priority for Action	-
	Insufficient Information	1
	Not Classified	113
Grand Total		2453

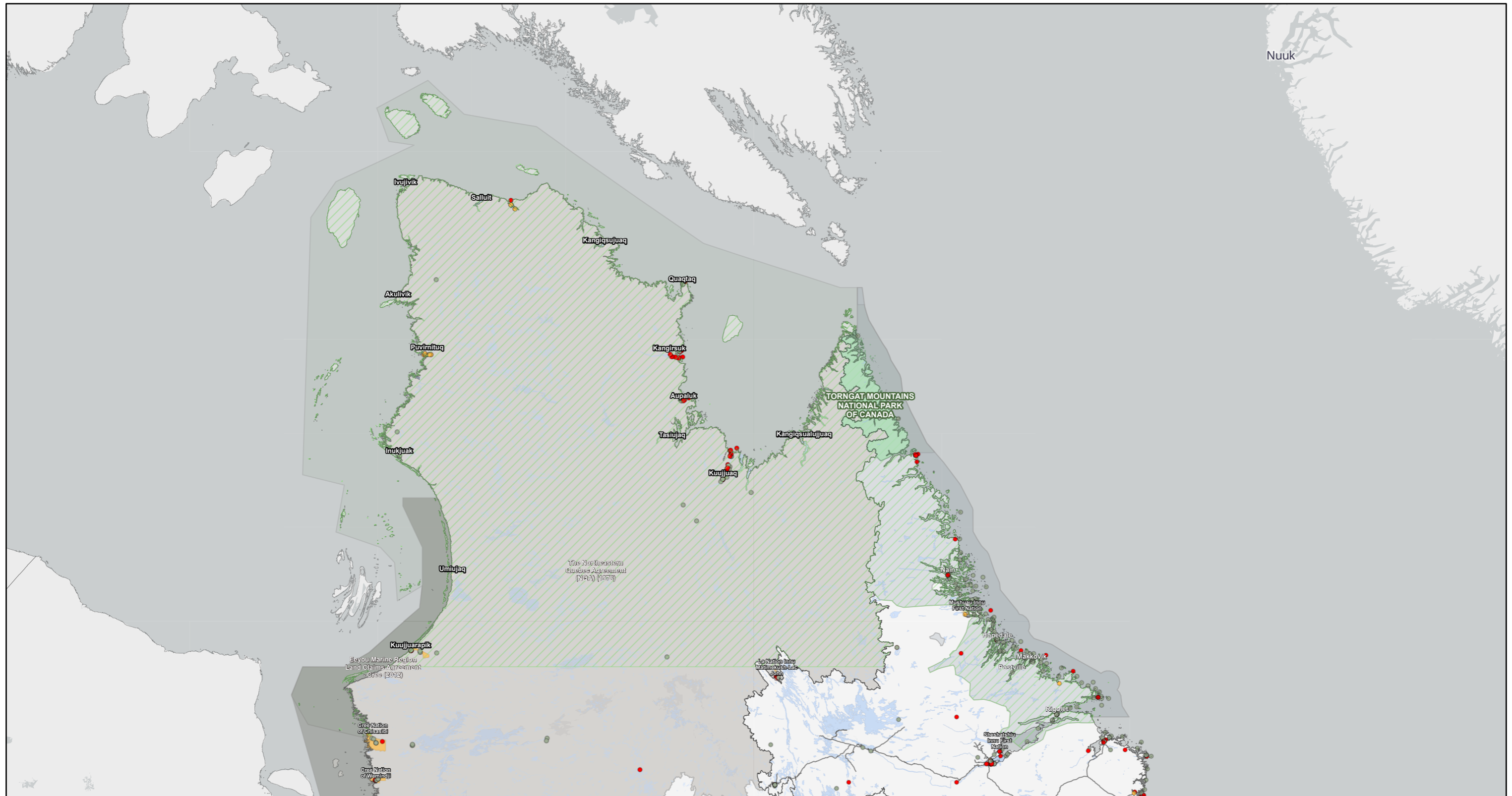
For more information - <https://www.tbs-sct.gc.ca/fcsi-rscf/home-accueil-eng.aspx>

Custodians Include:

- Agriculture and Agri-Food Canada
- Canada Border Services Agency
- Canadian Food Inspection Agency
- Canadian Museum of History
- Correctional Service Canada
- Crown-Indigenous Relations and Northern Affairs Canada
- Environment and Climate Change Canada
- Fisheries and Oceans Canada
- Indigenous Services Canada
- Infrastructure Canada
- Innovation, Science and Economic Development Canada
- National Capital Commission
- National Defence
- National Research Council Canada

- Natural Resources Canada
- Old Port of Montreal Corporation Inc. (Canada Lands Company)
- Parks Canada Agency
- Public Services and Procurement Canada
- Royal Canadian Mounted Police
- The Jacques-Cartier and Champlain Bridges Inc.
- Transport Canada
- Veterans Affairs Canada
- VIA Rail Canada

Federal Contaminated Sites in Nunavik and Nunatsiavut



1/14/2023

National Parks of Canada (Natural Resources Canada, July 2022)

Aboriginal Lands of Canada [Indian Reserves, Land Claim Settlement Lands and Indian Lands] (Natural Resources Canada, 2017)

Labrador Inuit Land Claims Agreement (2005)

Federal Contaminated Sites Inventory (Treasury Board Secretariat, December 2022)

- Active
- Suspected
- Closed

Modern Treaties (Crown-Indigenous Relations and Northern Affairs Canada, 2016)

Eeyou Marine Region Land Claims Agreement - Cree (2012)

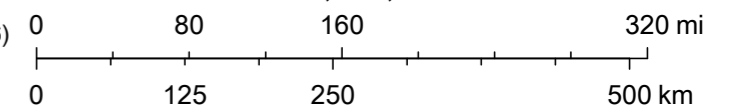
James Bay and Northern Quebec Agreement (JBNQA) (1977)

Nunavik Inuit Land Claims Agreement (2008)

The Northeastern Quebec Agreement (NQA) (1978)

Nunavik & Nunatsiavut

1:12,489,298



Map data © OpenStreetMap contributors, Microsoft, Facebook, Inc. and its affiliates, Esri Community Maps contributors, Map layer by Esri

NUNAVIK & NUNATSIAVUT REGIONS

FEDERAL CONTAMINATED SITES SUMMARY TABLE

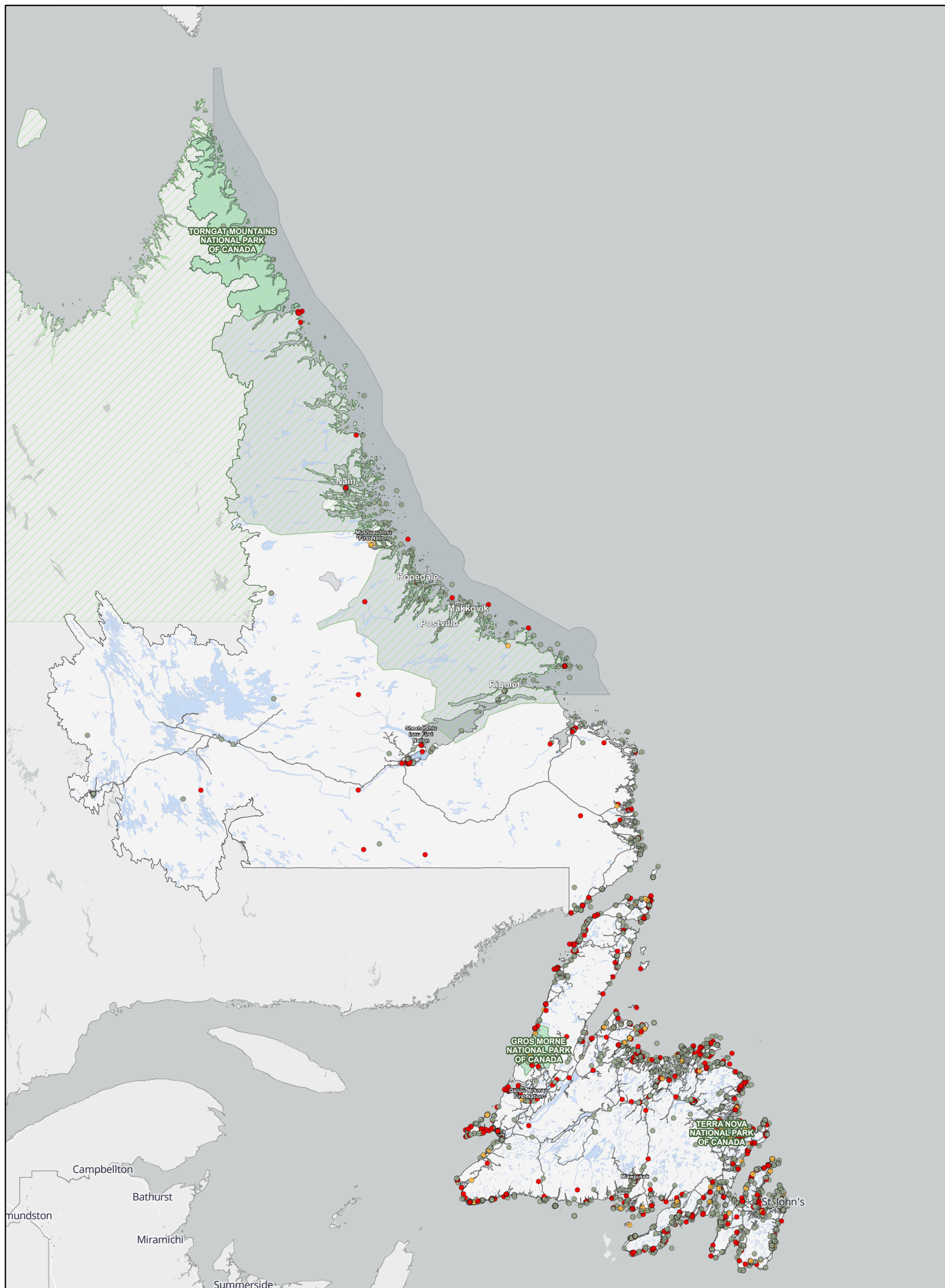
Site Status and Class		Count
Active Sites		65
	Class 1 (High Priority)	3
	Class 2 (Medium Priority)	10
	Class 3 (Low Priority)	25
	Not a Priority for Action	15
	Insufficient Information	2
	Not Classified	10
Closed Sites		185
	Class 1 (High Priority)	5
	Class 2 (Medium Priority)	16
	Class 3 (Low Priority)	27
	Not a Priority for Action	17
	Insufficient Information	8
	Not Classified	112
Suspected Sites		19
	Class 1 (High Priority)	-
	Class 2 (Medium Priority)	-
	Class 3 (Low Priority)	-
	Not a Priority for Action	-
	Insufficient Information	-
	Not Classified	19
Grand Total		197

For more information - <https://www.tbs-sct.gc.ca/fcsi-rscf/home-accueil-eng.aspx>

Custodians Include:

- Crown-Indigenous Relations and Northern Affairs Canada
- Environment and Climate Change Canada
- Fisheries and Oceans Canada
- Indigenous Services Canada
- National Defence
- Natural Resources Canada
- Parks Canada Agency
- Royal Canadian Mounted Police
- Transport Canada

Federal Contaminated Sites in Newfoundland and Labrador

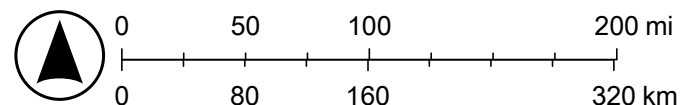


1/14/2023

Federal Contaminated Sites Inventory (Treasury Board Secretariat, December 2022)

- Active
- Suspected
- Closed
- Road Network (Statistics Canada, April 2022)
- National Parks of Canada (Natural Resources Canada, July 2022)
- Aboriginal Lands of Canada [Indian Reserves, Land Claim Settlement Lands and Indian Lands] (Natural Resources Canada, 2017)
- Nunavik & Nunatsiavut
- Labrador Inuit Land Claims Agreement (2005)
- Newfoundland and Labrador

1:8,489,298



Map data © OpenStreetMap contributors, Microsoft, Facebook, Inc. and its affiliates, Esri Community Maps contributors, Map layer by Esri

NEWFOUNDLAND AND LABRADOR

FEDERAL CONTAMINATED SITES SUMMARY TABLES

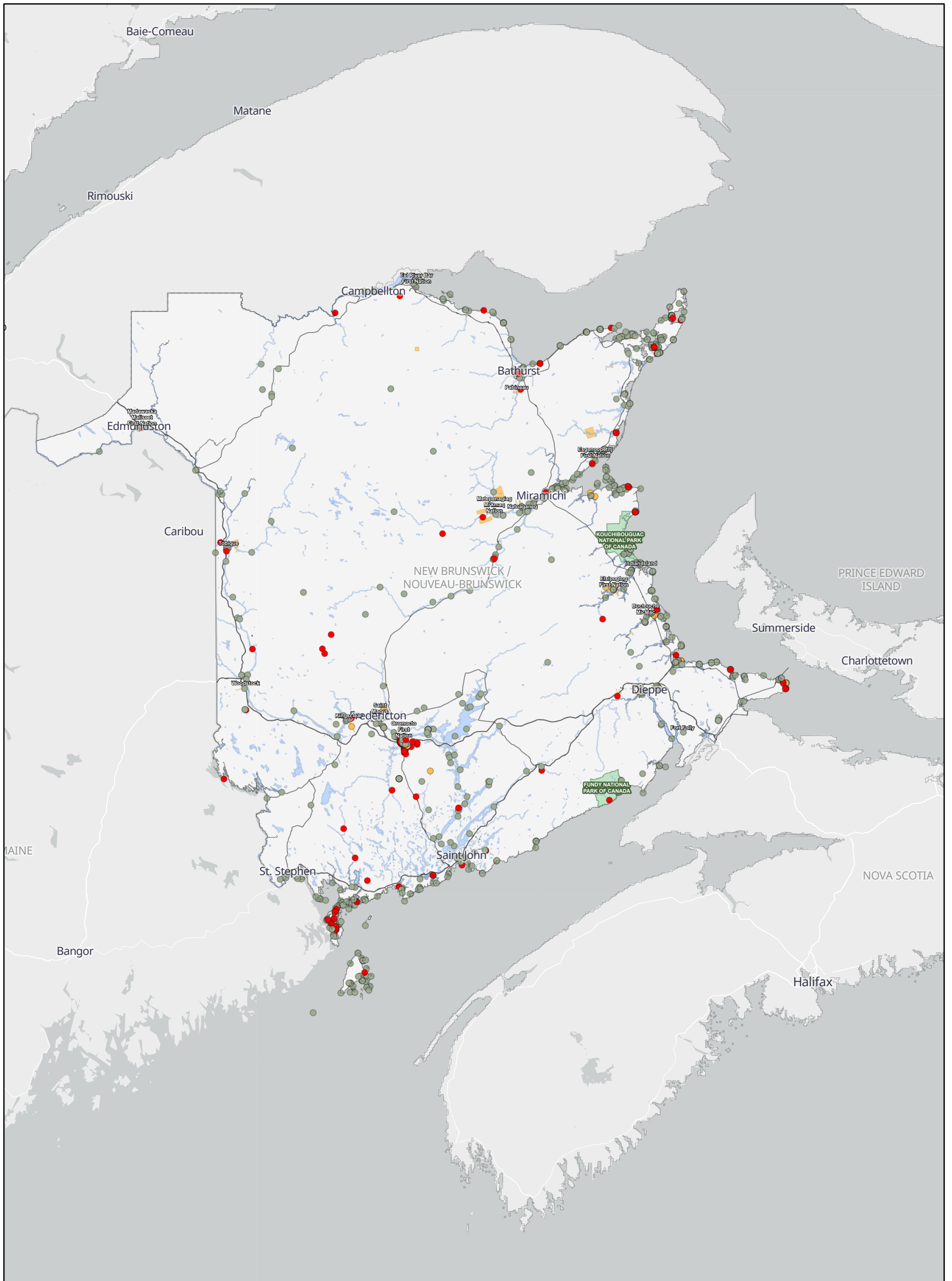
Site Status and Class	Count
Active Sites	568
Class 1 (High Priority)	38
Class 2 (Medium Priority)	193
Class 3 (Low Priority)	196
Not a Priority for Action	24
Insufficient Information	6
Not Classified	111
Closed Sites	1740
Class 1 (High Priority)	79
Class 2 (Medium Priority)	202
Class 3 (Low Priority)	218
Not a Priority for Action	477
Insufficient Information	53
Not Classified	711
Suspected Sites	121
Class 1 (High Priority)	-
Class 2 (Medium Priority)	-
Class 3 (Low Priority)	1
Not a Priority for Action	-
Insufficient Information	-
Not Classified	120
Grand Total	2429

For more information - <https://www.tbs-sct.gc.ca/fcsi-rscf/home-accueil-eng.aspx>

Custodians Include:

- Agriculture and Agri-Food Canada
- Canadian Food Inspection Agency
- Environment and Climate Change Canada
- Fisheries and Oceans Canada
- Indigenous Services Canada
- National Defence
- National Research Council Canada
- Parks Canada Agency
- Public Services and Procurement Canada
- Royal Canadian Mounted Police
- Transport Canada

FCSAP Indigenous Engagement Maps



1/12/2023

Federal Contaminated Sites Inventory (Treasury Board Secretariat, December 2022)

- Actif
- Soupçonné
- Fermé

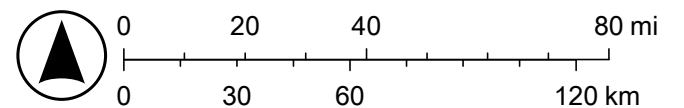
— Réseau routier (Statistique Canada, avril 2022)

■ National Parks of Canada (Natural Resources Canada, July 2022)

■ Aboriginal Lands of Canada [Indian Reserves, Land Claim Settlement Lands and Indian Lands] (Natural Resources Canada, 2017)

□ New Brunswick

1:2,900,000



Map data © OpenStreetMap contributors, Microsoft, Facebook, Inc. and its affiliates, Esri Community Maps contributors, Map layer by Esri

NEW BRUNSWICK

FEDERAL CONTAMINATED SITES SUMMARY TABLES

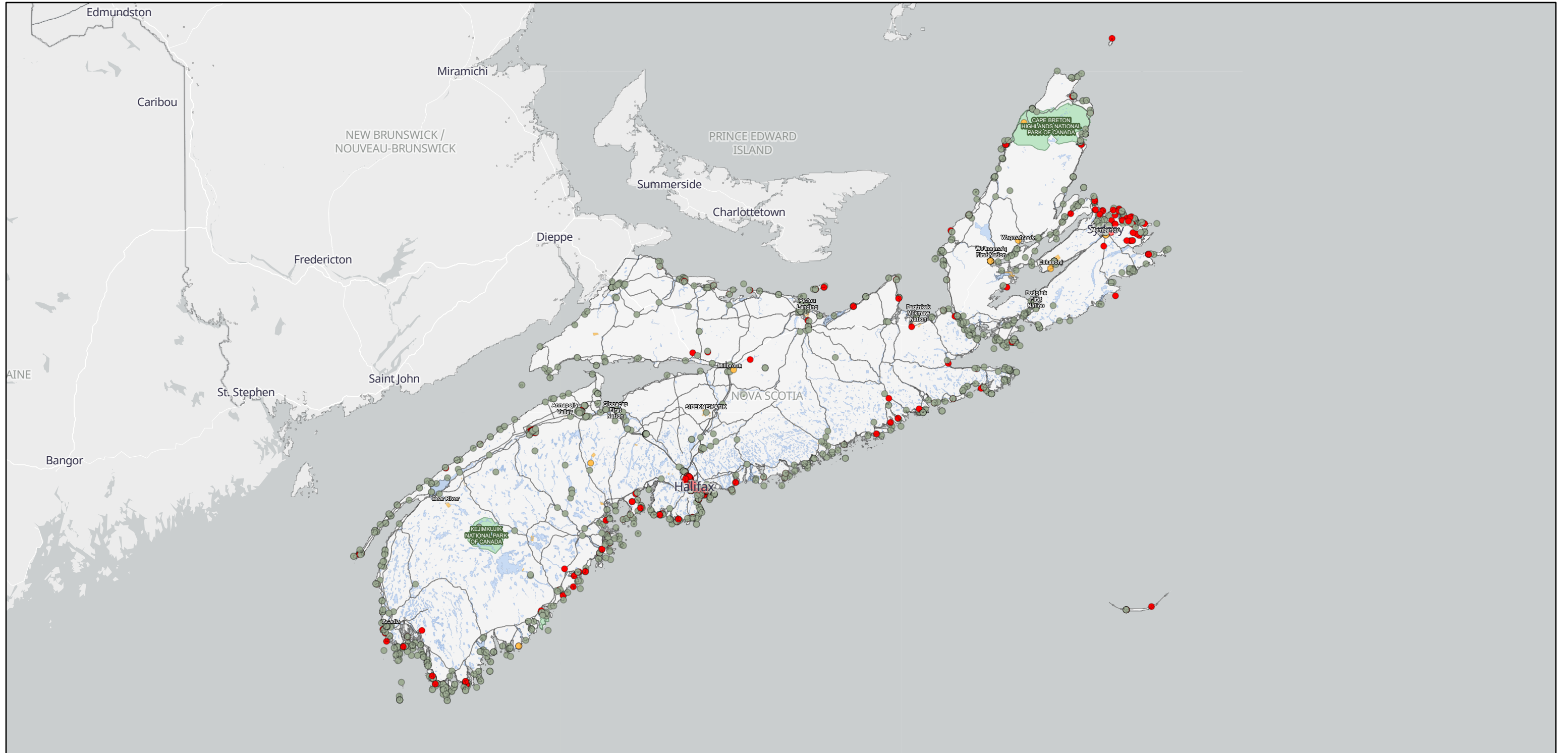
Site Status and Class		Count
Active Sites		137
	Class 1 (High Priority)	9
	Class 2 (Medium Priority)	44
	Class 3 (Low Priority)	38
	Not a Priority for Action	12
	Insufficient Information	2
	Not Classified	32
Closed Sites		765
	Class 1 (High Priority)	13
	Class 2 (Medium Priority)	71
	Class 3 (Low Priority)	89
	Not a Priority for Action	190
	Insufficient Information	6
	Not Classified	396
Suspected Sites		31
	Class 1 (High Priority)	-
	Class 2 (Medium Priority)	-
	Class 3 (Low Priority)	2
	Not a Priority for Action	-
	Insufficient Information	-
	Not Classified	29
Grand Total		933

For more information - <https://www.tbs-sct.gc.ca/fcsi-rscf/home-accueil-eng.aspx>

Custodians Include:

- Agriculture and Agri-Food Canada
- Canada Border Services Agency
- Environment and Climate Change Canada
- Fisheries and Oceans Canada
- Indigenous Services Canada
- National Defence
- National Research Council Canada
- Natural Resources Canada
- Parks Canada Agency
- Public Services and Procurement Canada
- Royal Canadian Mounted Police
- Transport Canada

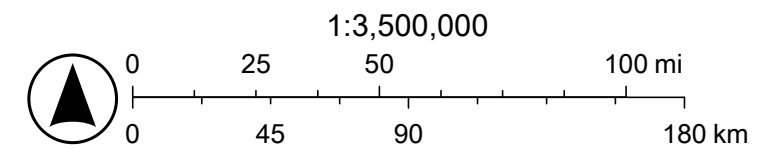
Federal Contaminated Sites in Nova Scotia



1/12/2023

Federal Contaminated Sites Inventory (Treasury Board Secretariat, December 2022)

- Active
- Suspected
- Closed
- Road Network (Statistics Canada, April 2022)
- Aboriginal Lands of Canada [Indian Reserves, Land Claim Settlement Lands and Indian Lands] (Natural Resources Canada, 2017)
- National Parks of Canada (Natural Resources Canada, July 2022)
- Nova Scotia



Map data © OpenStreetMap contributors, Microsoft, Facebook, Inc. and its affiliates, Esri Community Maps contributors, Map layer by Esri

NOVA SCOTIA

FEDERAL CONTAMINATED SITES SUMMARY TABLES

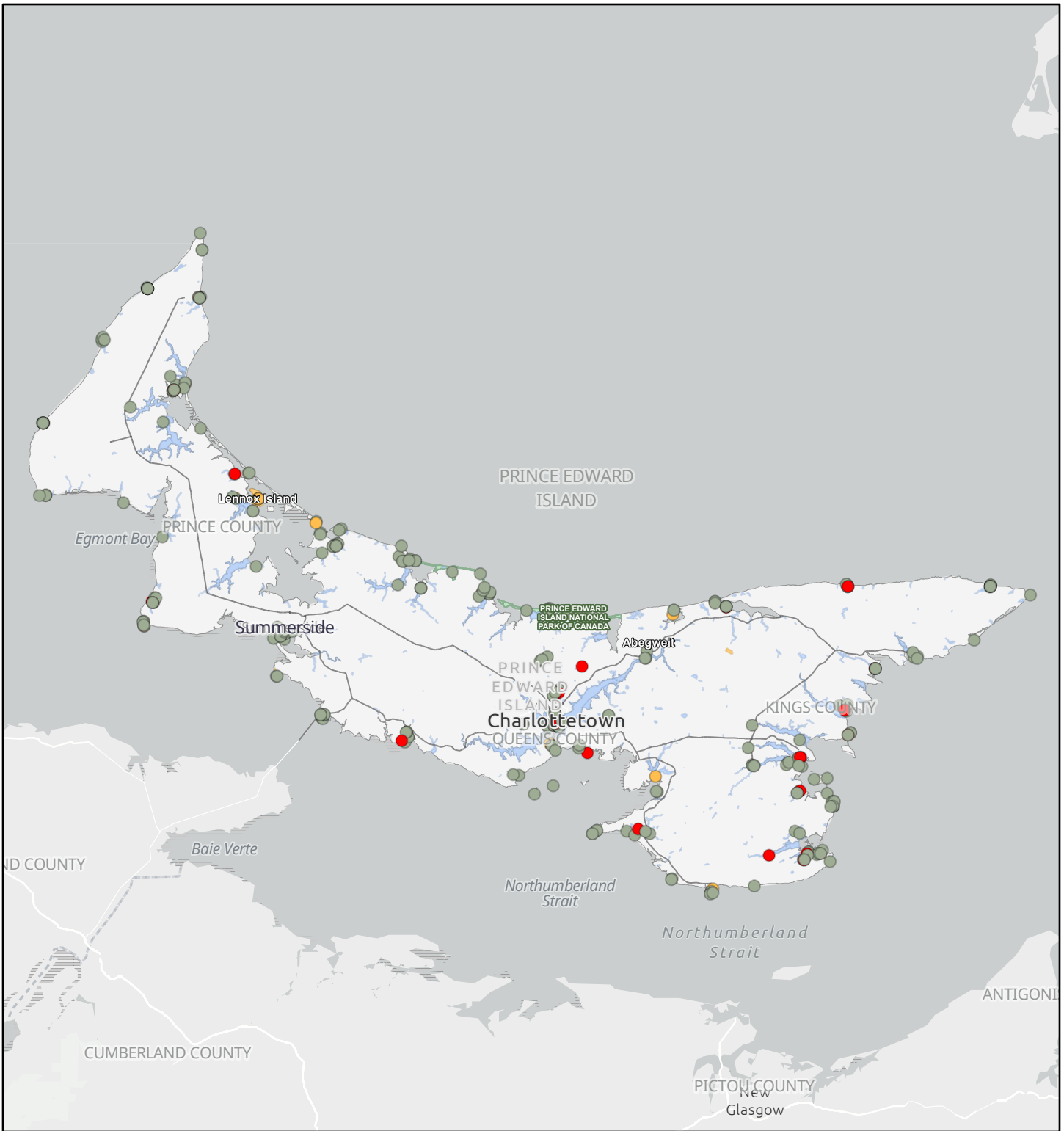
Site Status and Class		Count
Active Sites		337
	Class 1 (High Priority)	34
	Class 2 (Medium Priority)	70
	Class 3 (Low Priority)	122
	Not a Priority for Action	18
	Insufficient Information	24
	Not Classified	69
Closed Sites		1370
	Class 1 (High Priority)	40
	Class 2 (Medium Priority)	181
	Class 3 (Low Priority)	183
	Not a Priority for Action	365
	Insufficient Information	18
	Not Classified	583
Suspected Sites		21
	Class 1 (High Priority)	-
	Class 2 (Medium Priority)	-
	Class 3 (Low Priority)	-
	Not a Priority for Action	-
	Insufficient Information	-
	Not Classified	21
Grand Total		1728

For more information - <https://www.tbs-sct.gc.ca/fcsi-rscf/home-accueil-eng.aspx>

Custodians Include:

- Agriculture and Agri-Food Canada
- Canadian Food Inspection Agency
- Environment and Climate Change Canada
- Fisheries and Oceans Canada
- Indigenous Services Canada
- National Defence
- National Research Council Canada
- Parks Canada Agency
- Public Services and Procurement Canada
- Royal Canadian Mounted Police
- Transport Canada
- Veterans Affairs Canada
- VIA Rail Canada

Federal Contaminated Sites in Prince Edward Island



1/12/2023

Federal Contaminated Sites Inventory (Treasury Board Secretariat, December 2022)

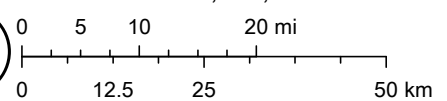
- Active
- Suspected
- Closed

— Road Network (Statistics Canada, April 2022)

■ National Parks of Canada (Natural Resources Canada, July 2022)

■ Aboriginal Lands of Canada [Indian Reserves, Land Claim Settlement Lands and Indian Lands] (Natural Resources Canada, 2017)

Prince Edward Island



1:1,505,581

Map data © OpenStreetMap contributors, Microsoft, Facebook, Inc. and its affiliates, Esri Community Maps contributors, Map layer by Esri, Sources: Esri, HERE, Garmin, FAO, NOAA, USGS, © OpenStreetMap contributors, and the GIS User Community

PRINCE EDWARD ISLAND

FEDERAL CONTAMINATED SITES SUMMARY TABLES

Site Status and Class		Count
Active Sites		27
	Class 1 (High Priority)	1
	Class 2 (Medium Priority)	9
	Class 3 (Low Priority)	3
	Not a Priority for Action	3
	Insufficient Information	3
	Not Classified	8
Closed Sites		277
	Class 1 (High Priority)	12
	Class 2 (Medium Priority)	41
	Class 3 (Low Priority)	27
	Not a Priority for Action	65
	Insufficient Information	3
	Not Classified	129
Suspected Sites		8
	Class 1 (High Priority)	-
	Class 2 (Medium Priority)	-
	Class 3 (Low Priority)	-
	Not a Priority for Action	-
	Insufficient Information	-
	Not Classified	8
Grand Total		312

For more information - <https://www.tbs-sct.gc.ca/fcsi-rscf/home-accueil-eng.aspx>

Custodians Include:

- Agriculture and Agri-Food Canada
- Environment and Climate Change Canada
- Fisheries and Oceans Canada
- Indigenous Services Canada
- National Defence
- Parks Canada Agency
- Public Services and Procurement Canada
- Royal Canadian Mounted Police
- Transport Canada